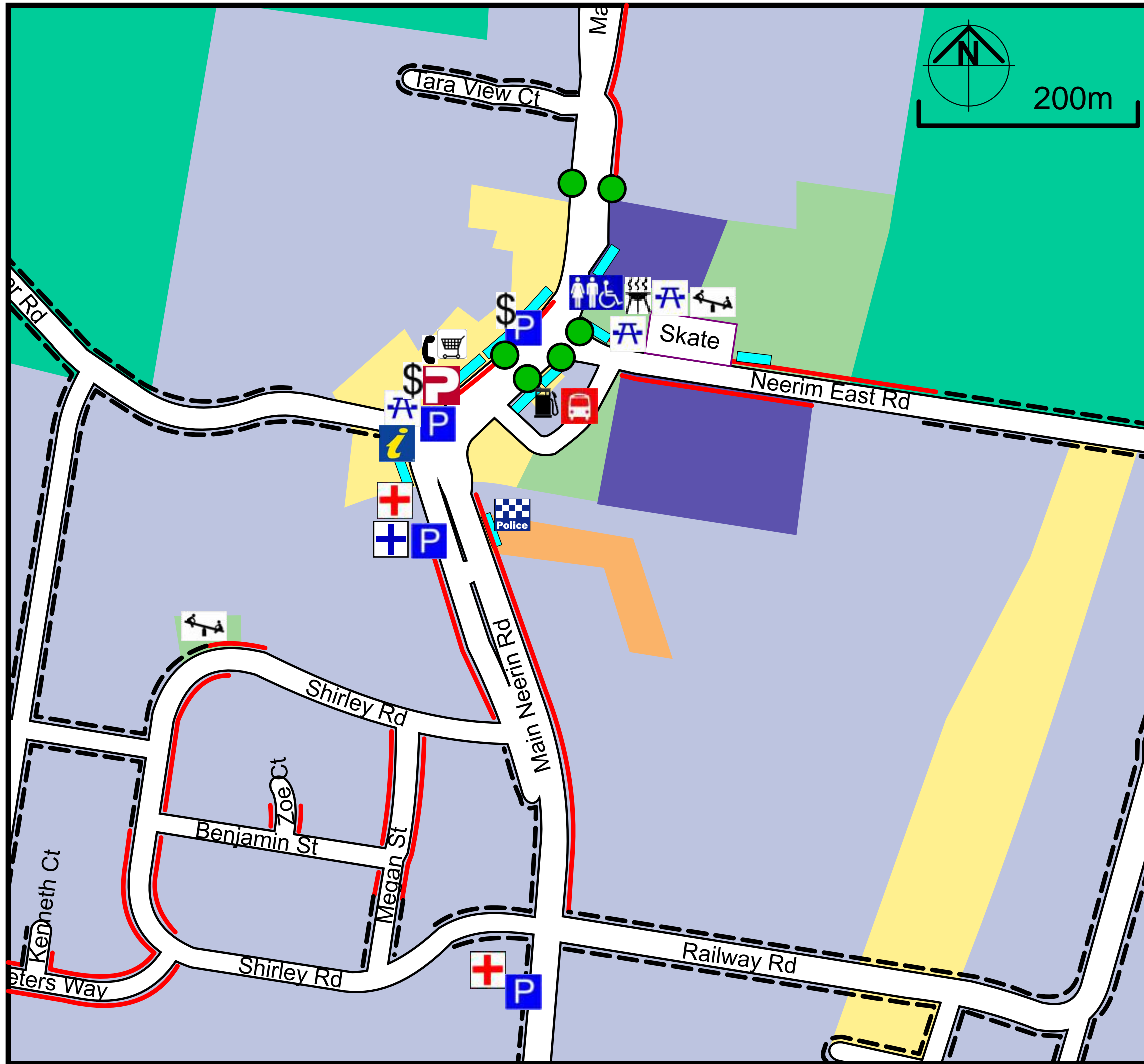




























Neerim South Mobility Map



-  Accessible Crossing Point
-  Accessible Parking
-  Accessible Toilet
-  ATM
-  BBQ
-  Bus Stop
-  Information
-  No Footpath
-  Medical Centre
-  Pharmacy
-  Picnic Table
-  Playground
-  Police Station
-  Post Office / Box
-  Seat
-  Service Station
-  Skate Park
-  Steep Gradient
-  Supermarket
-  Telephone

	Retail
	Community Building
	Residential
	Farming
	Park
	School



DISCLAIMER: Information correct at time of site mapping. The makers / publishers of this map do not accept responsibility for inaccuracies, omissions, incorrect information or any action taken as a result of this map. Map developed September 2013. Icons indicate accessible elements within the vicinity of this icon.