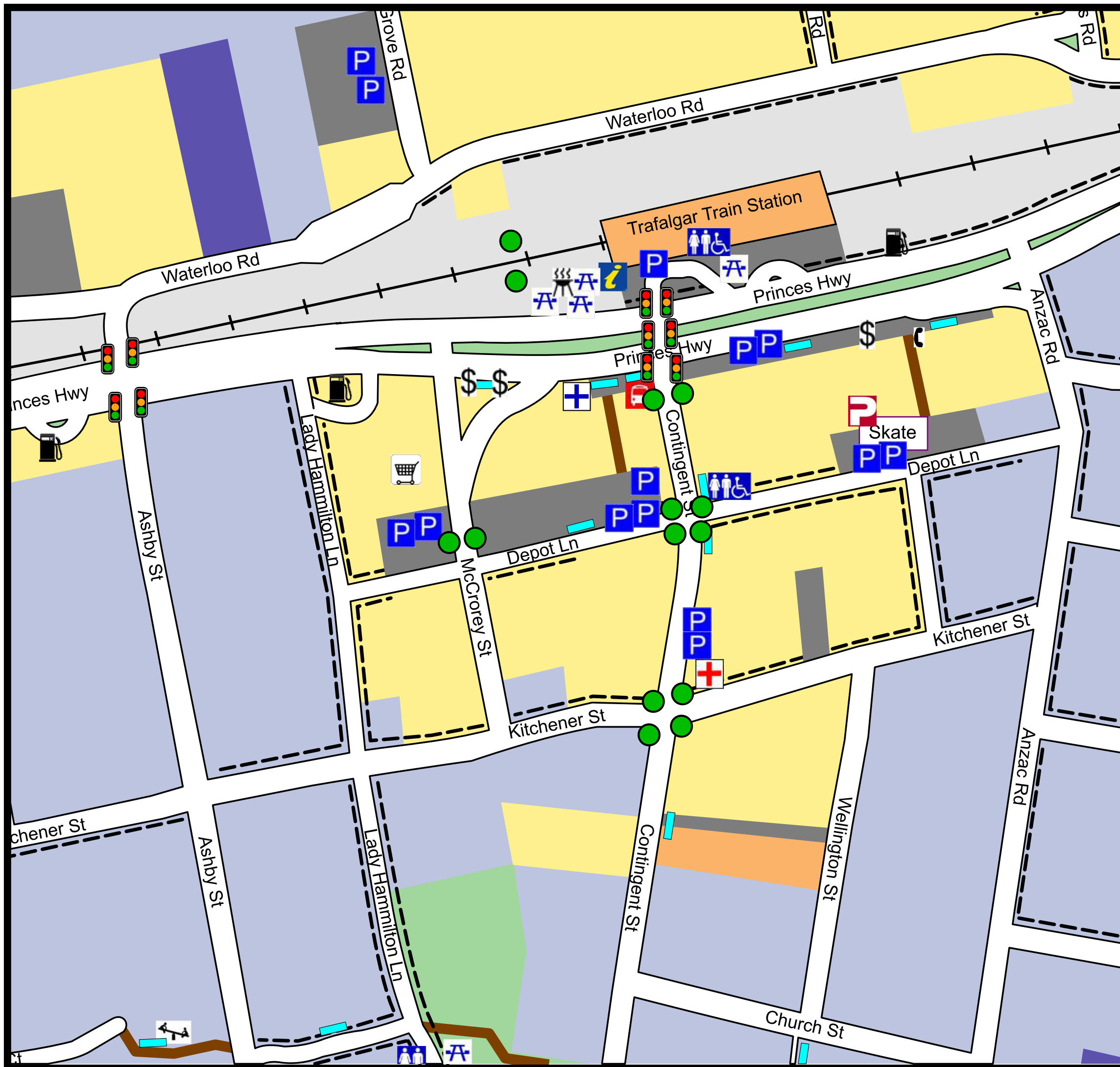































Trafalgar Mobility Map



-  Accessible Crossing Point
 -  Accessible Parking
 -  Accessible Toilet
 -  ATM
 -  BBQ
 -  Bus Stop
 -  Information
 -  Male / Female Toilet
 -  Medical Centre
 -  No Footpath
 -  Pharmacy
 -  Picnic Table
 -  Playground
 -  Post Office / Box
 -  Seat
 -  Service Station
 -  Skate Park
 -  Supermarket
 -  Telephone
 -  Traffic Lights
 -  Walking Track
-  Retail
 -  Community Building
 -  Residential
 -  Park
 -  School
 -  Carpark
- 




DISCLAIMER: Information correct at time of site mapping. The makers / publishers of this map do not accept responsibility for inaccuracies, omissions, incorrect information or any action taken as a result of this map. Map developed September 2013. Icons indicate accessible elements within the vicinity of this icon.